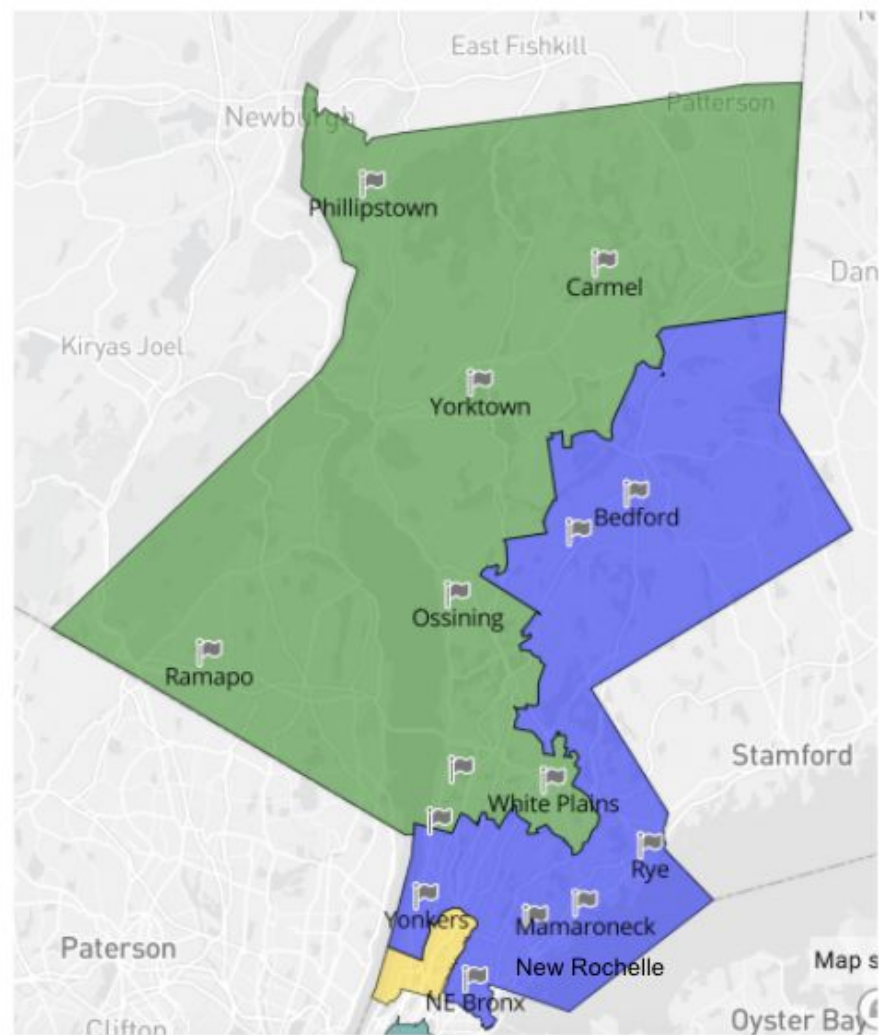


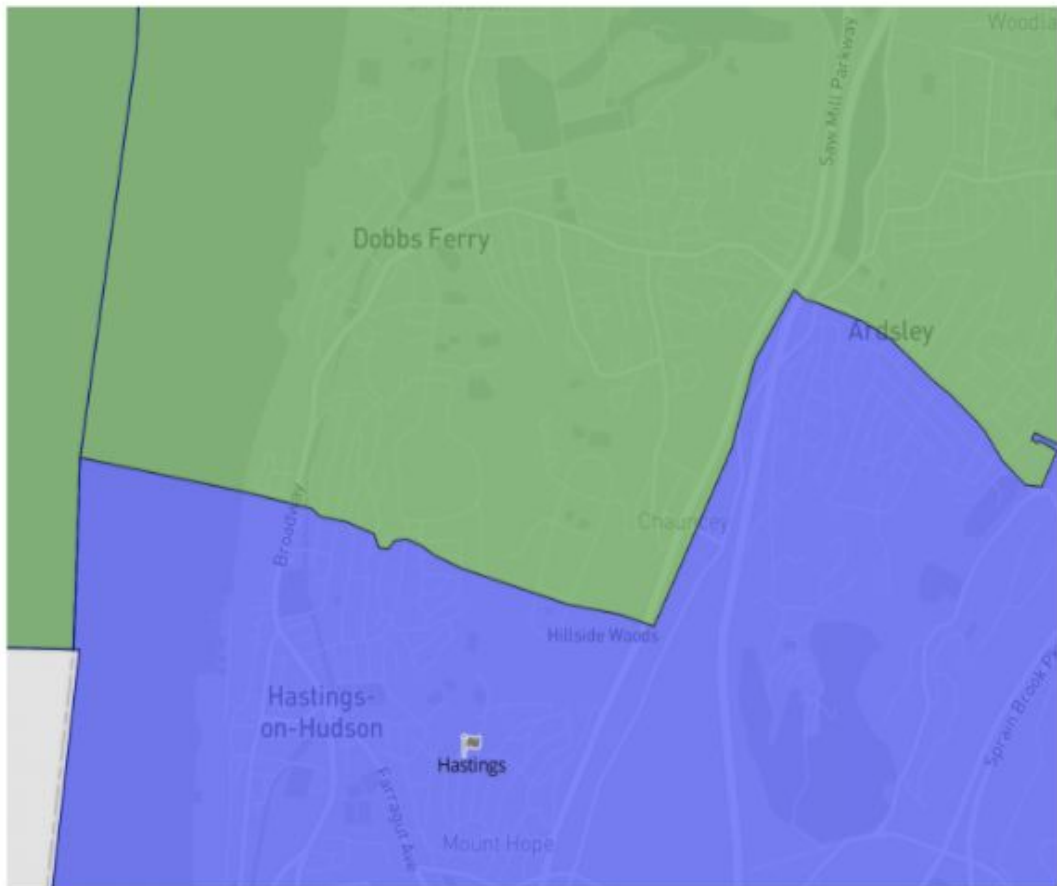
Alternate Westchester Redistricting Proposal

This proposed map accurately reflects the Communities of Interest present in the Northeast Bronx, Southern Westchester, and parts of Northern Westchester. It also accounts for population change in the 5 boroughs that require Westchester Districts to shift further North.

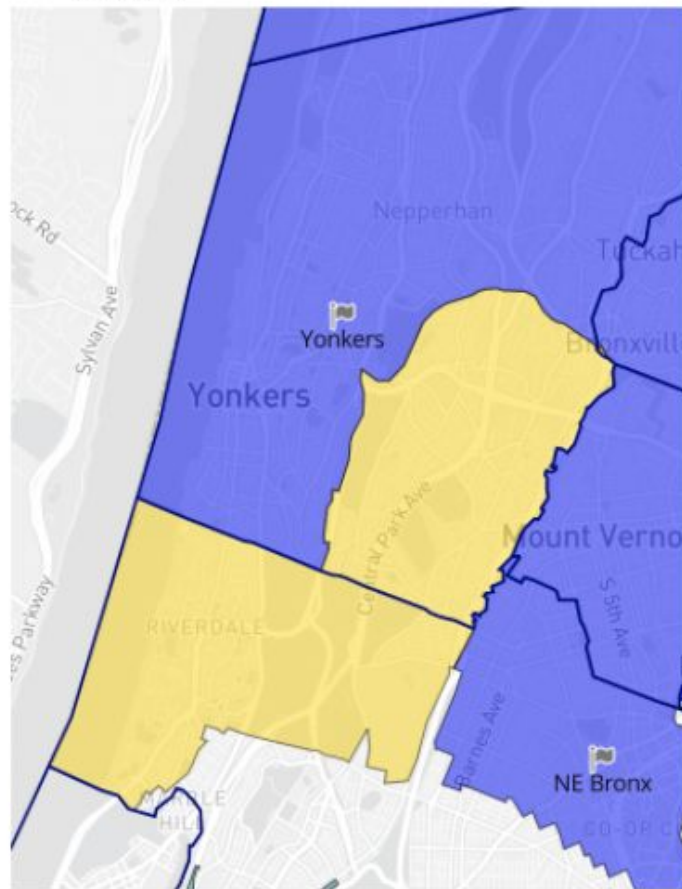
- Blue district:
 - Includes Co-op City, Wakefield, Edenwald, Mount Vernon, majority of Yonkers COI
 - Includes Sound Towns COI
- Green district:
 - Includes Dobbs Ferry, Irvington, Tarrytown, White Plains, and Ossining in one district
 - Keeps all of Rockland together as one COI and all of Putnam County together as one COI
- Yellow district: This district would stretch from Riverdale into the Southern portion of Yonkers (north of Van Cortlandt Park) to account for population growth in the five boroughs



Greenburgh split blue/green border



Yonkers Yellow/Blue border



These two districts would have similar population estimates that match the new population needs of each of the 26 districts in NYS. It also would ensure that the voices of Black and brown voices in Westchester are not diluted, which is key to ensuring fair representation in the redistricting process.

This map keeps the districts as similar to the current standing as numerically possible. It is in line with the plethora of testimony already provided by tens of people. It keeps the orientation east to west rather than a vertical map.

	Blue district	Green District
Population	777,552	777,309
White	40%	61%
Black	30%	11%
Hispanic	26%	20%
Asian	7%	7%