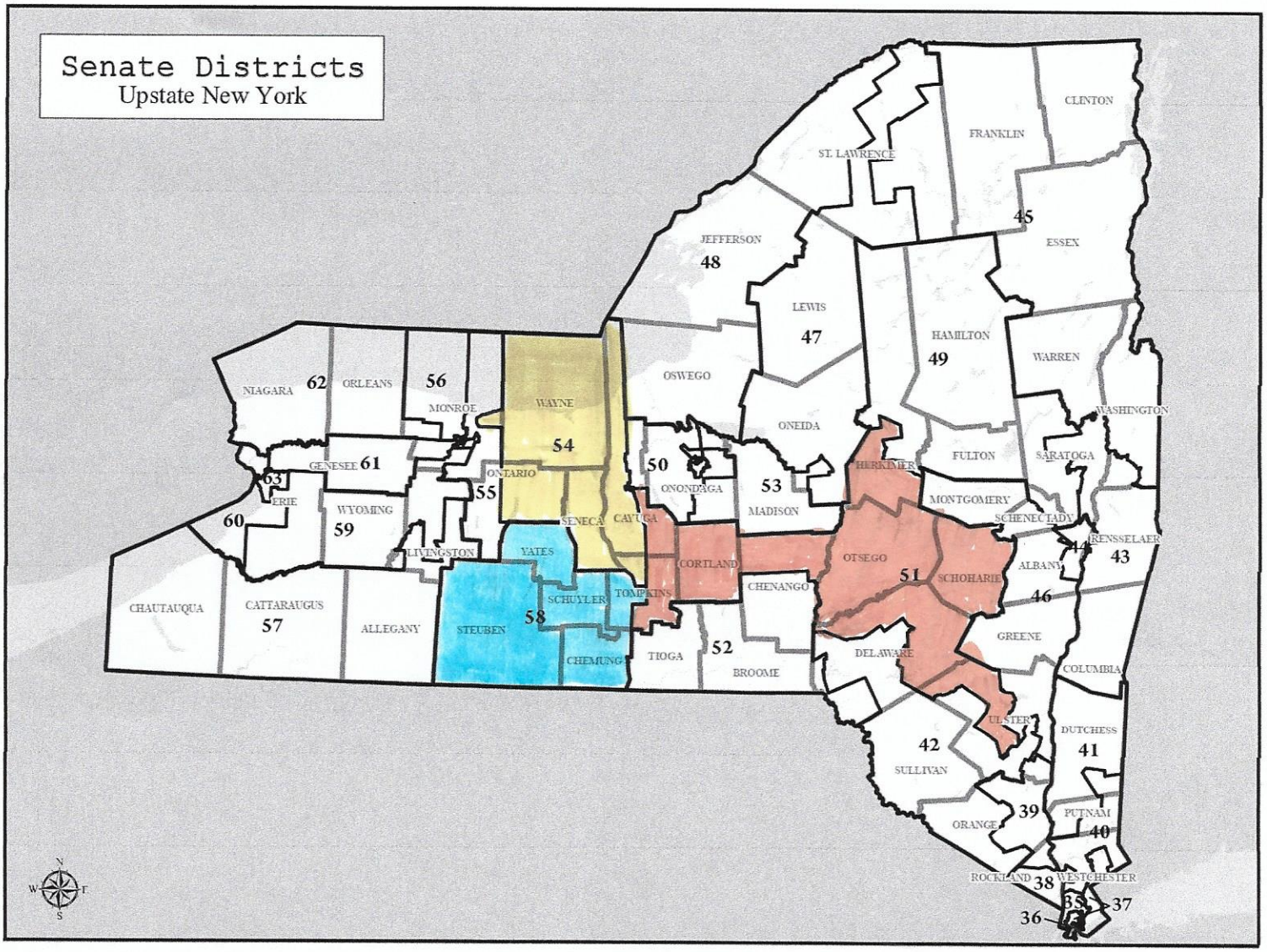
Senate Districts
Upstate New York
CLINTON
FRANKLIN
ST. LAWRENCE
45
ESSEX
JEFFERSON
48
LEWIS
47
HAMILTON
49
WARREN
WASHINGTON
NIAGARA
62
ORLEANS
56
MONROE
WAYNE
54
OSWEGO
ONEIDA
FULTON
SARATOGA
GENESEE
61
63
ERIE
60
WYOMING
59
ONTARIO
55
50
ONONDAGA
53
HERKIMER
MONTGOMERY
SCHENECTADY
MADISON
SENECA
CAYUGA
LIVINGSTON
YATES
CORTLAND
OTSEGO
51
SCHOHARIE
ALBANY
44
RENSSELAER
43
46
CHAUTAUQUA
CATTARAUGUS
57
ALLEGANY
STEUBEN
58
SCHUYLER
TOMPKINS
CHENANGO
CHEMUNG
TIOGA
52
BROOME
DELAWARE
GREENE
COLUMBIA
ULSTER
DUTCHESS
41
42
SULLIVAN
39
ORANGE
PUTNAM
40
ROCKLAND
38
WESTCHESTER
35
37
36
N
W
E
S

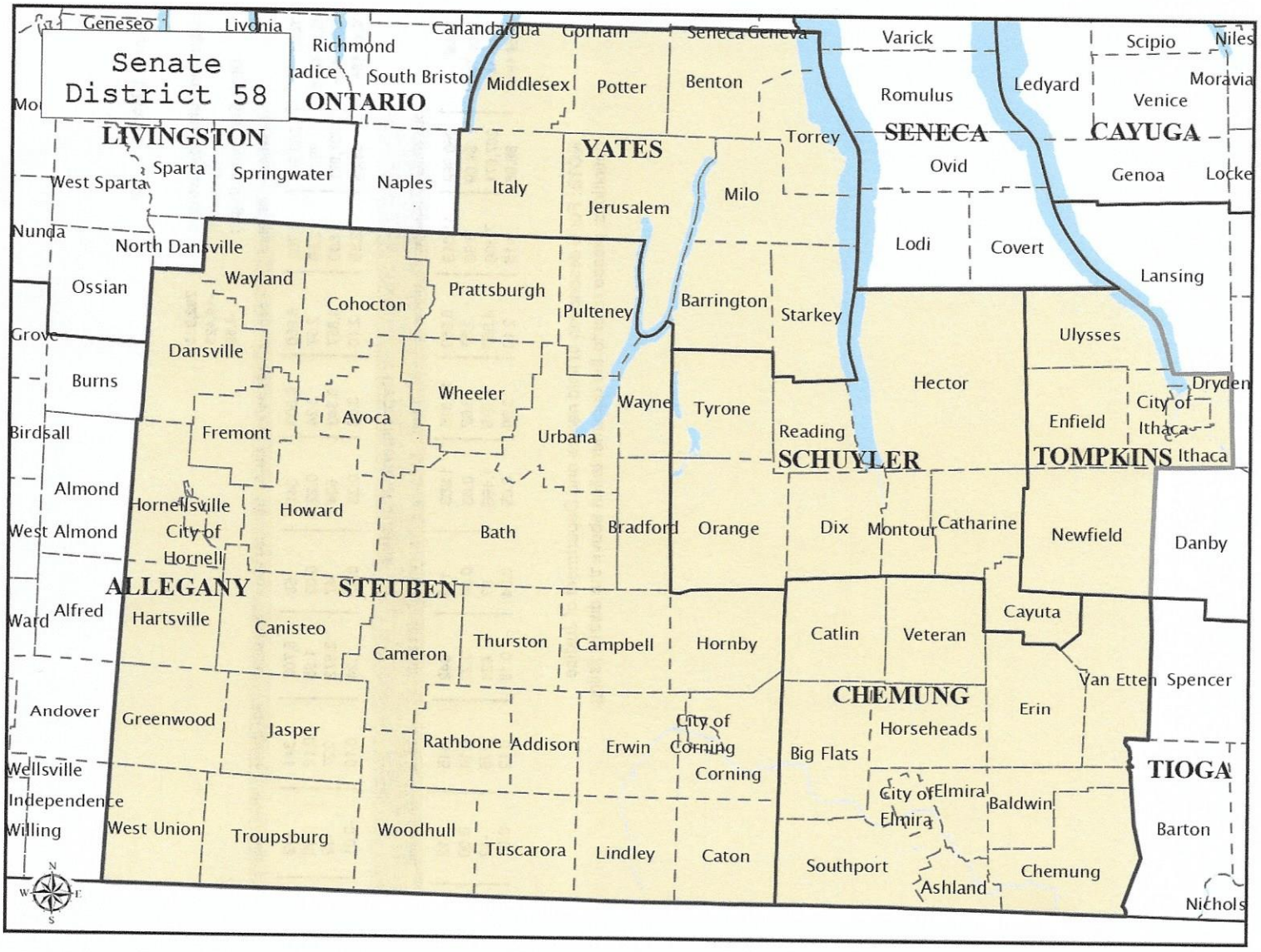
Senate
District 58
Geneseo
Livonia
Richmond
Canandaigua
Gorham
Seneca
Geneva
Varick
Scipio
Niles
South Bristol
Middlesex
Potter
Benton
Romulus
Ledyard
Venice
Moravia
ONTARIO
LIVINGSTON
YATES
SENECA
CAYUGA
Torrey
Ovid
Genoa
Locke
Sparta
West Sparta
Springwater
Naples
Italy
Jerusalem
Milo
Nunda
North Dansville
Lodi
Covert
Lansing
Ossian
Wayland
Cohocton
Prattsburgh
Pulteney
Barrington
Starkey
Ulysses
Grove
Dansville
Burns
Wheeler
Hector
Dryden
Wayne
Tyrone
City of Ithaca
Birdsall
Fremont
Avoca
Urbana
Reading
Enfield
SCHUYLER
TOMPKINS
Ithaca
Almond
Hornellsville
Howard
West Almond
City of Hornell
Bath
Bradford
Orange
Dix
Montour
Catharine
Newfield
Danby
ALLEGANY
STEUBEN
Ward
Alfred
Hartsville
Canisteo
Cameron
Thurston
Campbell
Hornby
Catlin
Veteran
Cayuta
Van Etten
Spencer
Andover
Greenwood
Jasper
Rathbone
Addison
Erwin
City of Corning
Corning
CHEMUNG
Horseheads
Erin
Big Flats
Wellsville
TIOGA
Independence
City of Elmira
Elmira
Baldwin
Willing
West Union
Troupsburg
Woodhull
Tuscarora
Lindley
Caton
Southport
Ashland
Chemung
Barton
Nichols

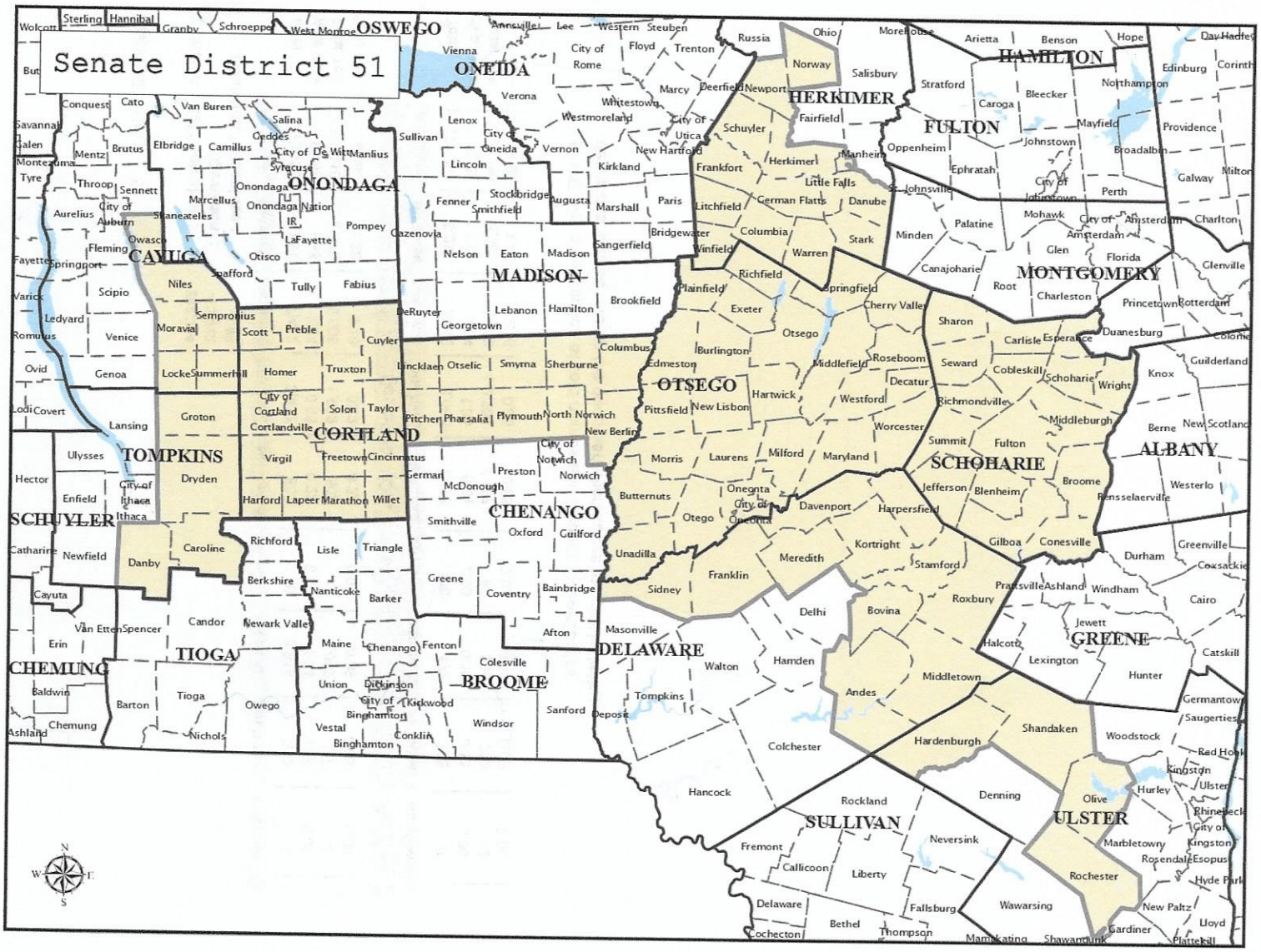
Senate District 51
OSWEGO
ONEIDA
HERKIMER
HAMILTON
FULTON
ONONDAGA
CAYUGA
MADISON
MONTGOMERY
OTSEGO
CORTLAND
TOMPKINS
SCHOHARIE
ALBANY
SCHUYLER
CHENANGO
GREENE
CHEMUNG
TIOGA
BROOME
DELAWARE
SULLIVAN
ULSTER

Senate District 54
MONROE
Webster
Penfield
Brighton
City of East Rochester
Pittsford
Perinton
Mendon
Victor
East Bloomfield
Bristol
Richmond
Canadice
South Bristol
Naples
Wayland
Cohocton
Prattsburgh
Avoca
Howard
Wheeler
Bath
STEUBEN
Ontario
Williamson
Walworth
Marion
Macedon
Palmyra
Farmington
Manchester
Canandaigua
City of Canandaigua
Hopewell
ONTARIO
Gorham
Middlesex
Potter
Italy
Jerusalem
YATES
Pulteney
Urbana
Wayne
WAYNE
Sodus
Arcadia
Lyons
Phelps
Seneca
City of Geneva
Geneva
Benton
Milo
Barrington
Tyrone
Torrey
Starkey
Reading
Huron
Rose
Galen
Junius
Waterloo
Fayette
Varick
SENECA
Romulus
Ovid
Lodi
SCHUYLER
Hector
Wolcott
Butler
Savannah
Tyre
Seneca Falls
Covert
Sterling
Victory
Conquest
Mentz
Montezuma
Aurelius
Springport
Ledyard
CAYUGA
City of Auburn
Throop
Fleming
Scipio
Venice
Genoa
Lansing
Ulysses
TOMPKINS
Enfield
City of Ithaca
Ithaca
Dryden
Groton
Locke
Moravia
Niles
Owasco
Skaneateles
Sennett
Elbridge
Brutus
Cato
Lysander
Ira
Hannibal
Granby
OSWEGO
Oswego
Minetto
City of Oswego
Scriba

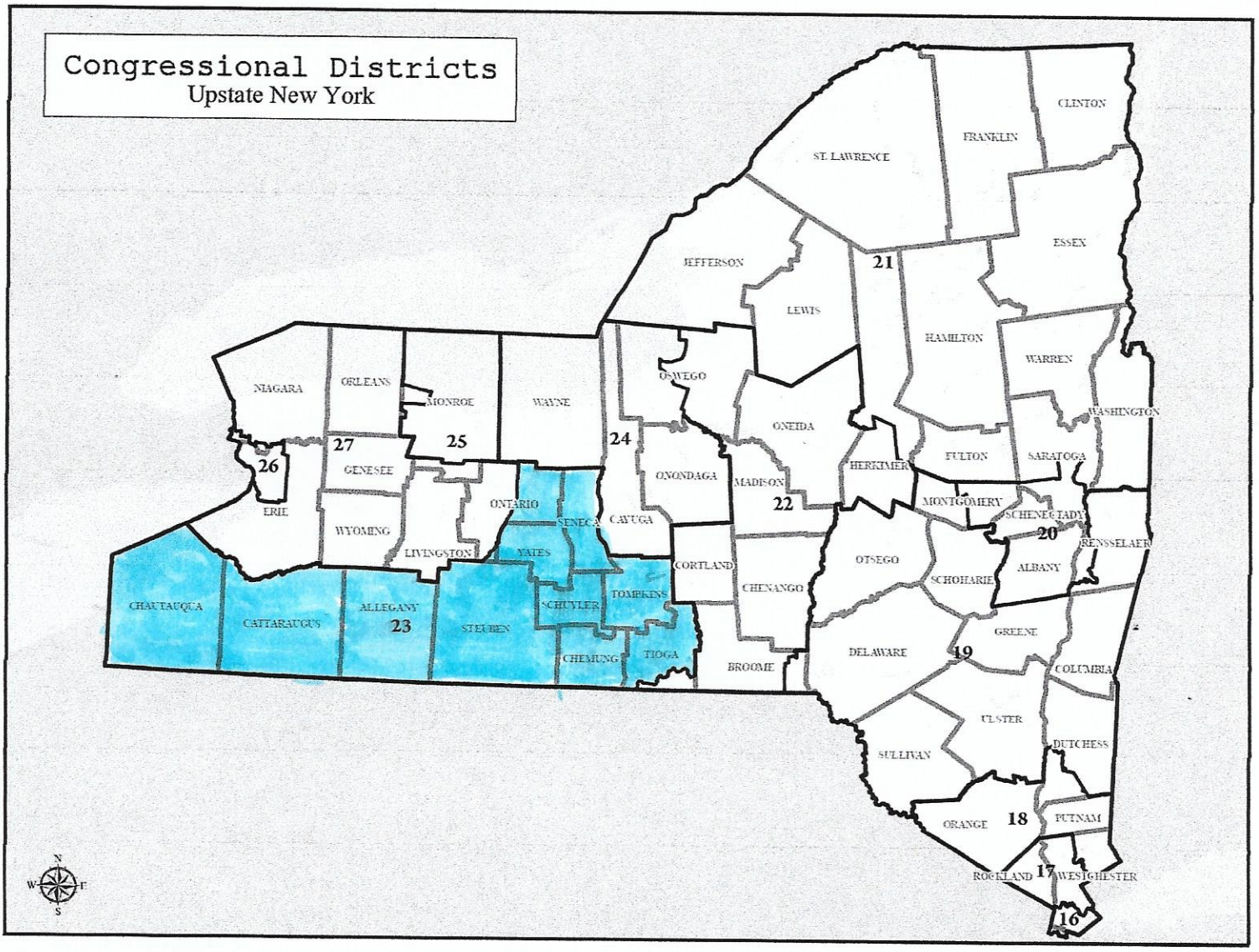
Congressional Districts
Upstate New York
CLINTON
FRANKLIN
ST. LAWRENCE
ESSEX
JEFFERSON
21
LEWIS
HAMILTON
WARREN
WASHINGTON
NIAGARA
ORLEANS
MONROE
WAYNE
OSWEGO
ONEIDA
FULTON
SARATOGA
27
25
24
26
GENESEE
ONONDAGA
MADISON
HERKIMER
MONTGOMERY
SCHENECTADY
ERIE
ONTARIO
SENECA
CAYUGA
22
20
WYOMING
LIVINGSTON
YATES
RENSSELAER
CORTLAND
OTSEGO
ALBANY
CHENANGO
SCHOHARIE
CHAUTAUQUA
CATTARAUGUS
ALLEGANY
23
STEUBEN
SCHUYLER
TOMPKINS
GREENE
DELAWARE
19
CHEMUNG
TIOGA
BROOME
COLUMBIA
ULSTER
DUTCHESS
SULLIVAN
ORANGE
18
PUTNAM
ROCKLAND
17
WESTCHESTER
16
N
W
E
S

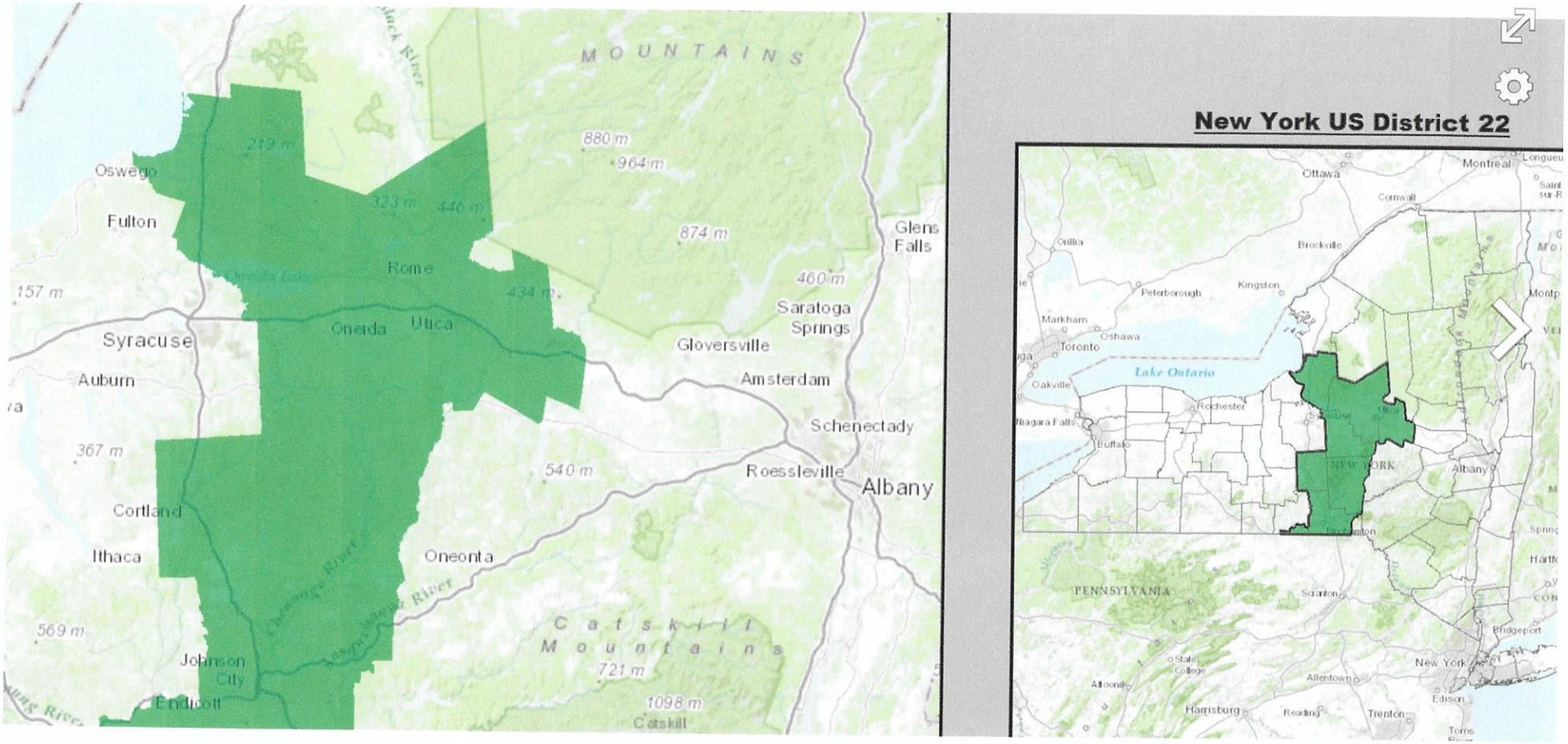

Boundaries for New York's 22nd United States Federal Congressional District.

More details

1: GIS (congressional districts, 2013) shapefile data was created by the United States Department of the Interior. 2: Data was rendered using ArcGIS® software by Esri. 3: File developed for use on Wikipedia and elsewhere by 7partparadigm. - GIS shapefile data created by the United States Department of the Interior, as part of the "1 Million Scale" geospatial data project. Retrieved from: http://nationalatlas.gov/atlasftp-1m.html?openChapters=#chpbound

Public Domain

File: New York US Congressional District 22 (since 2013).tif
Created: 29 March 2014

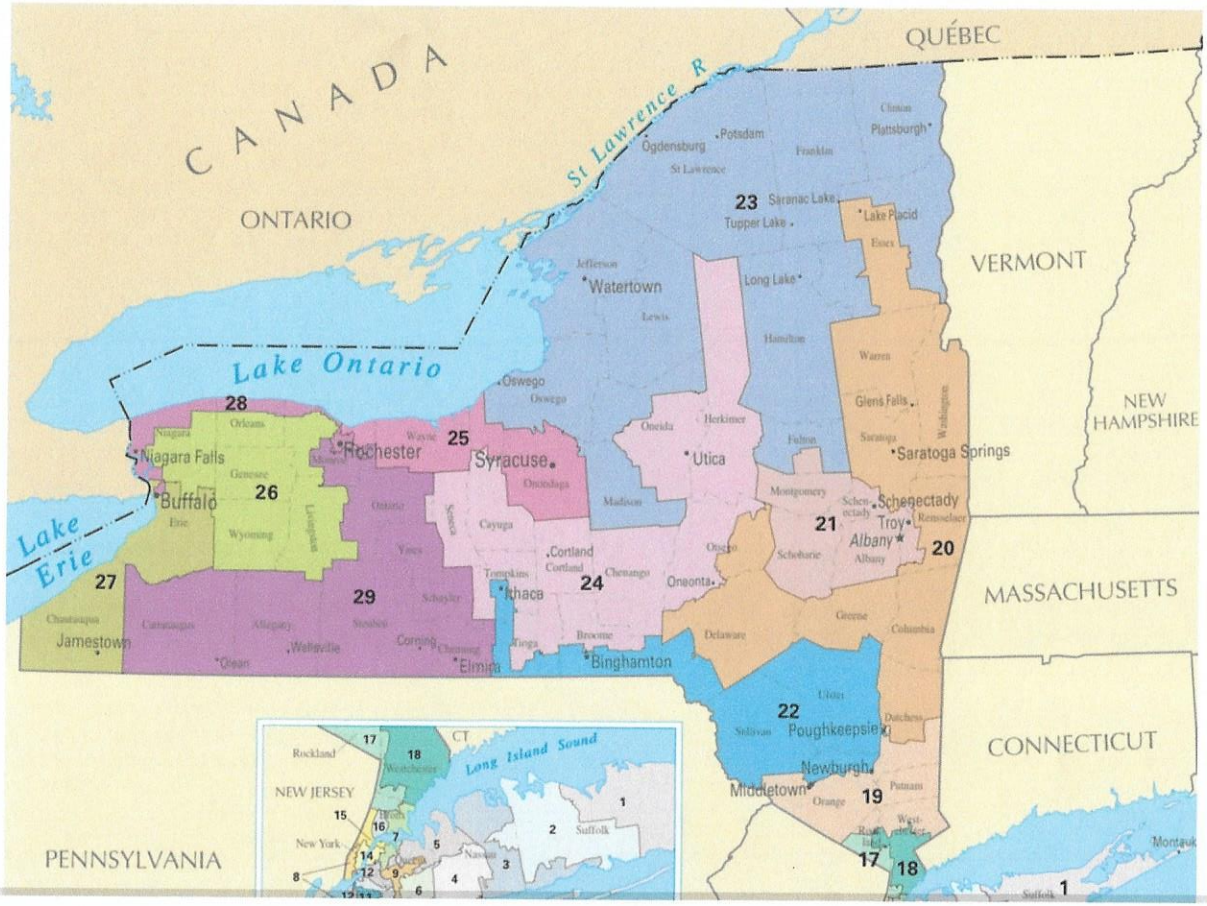

New York congressional districts from 2003 to 2013

More details

United States Department of the Interior - Printable maps: New York. *National Atlas of the United States*. United States Department of the Interior. Retrieved on 2009-09-06.

Map of New York's congressional districts from 2003 to present.

Public Domain

File: NY Congressional Districts 110th Congress.png

Created: 1 January 2007