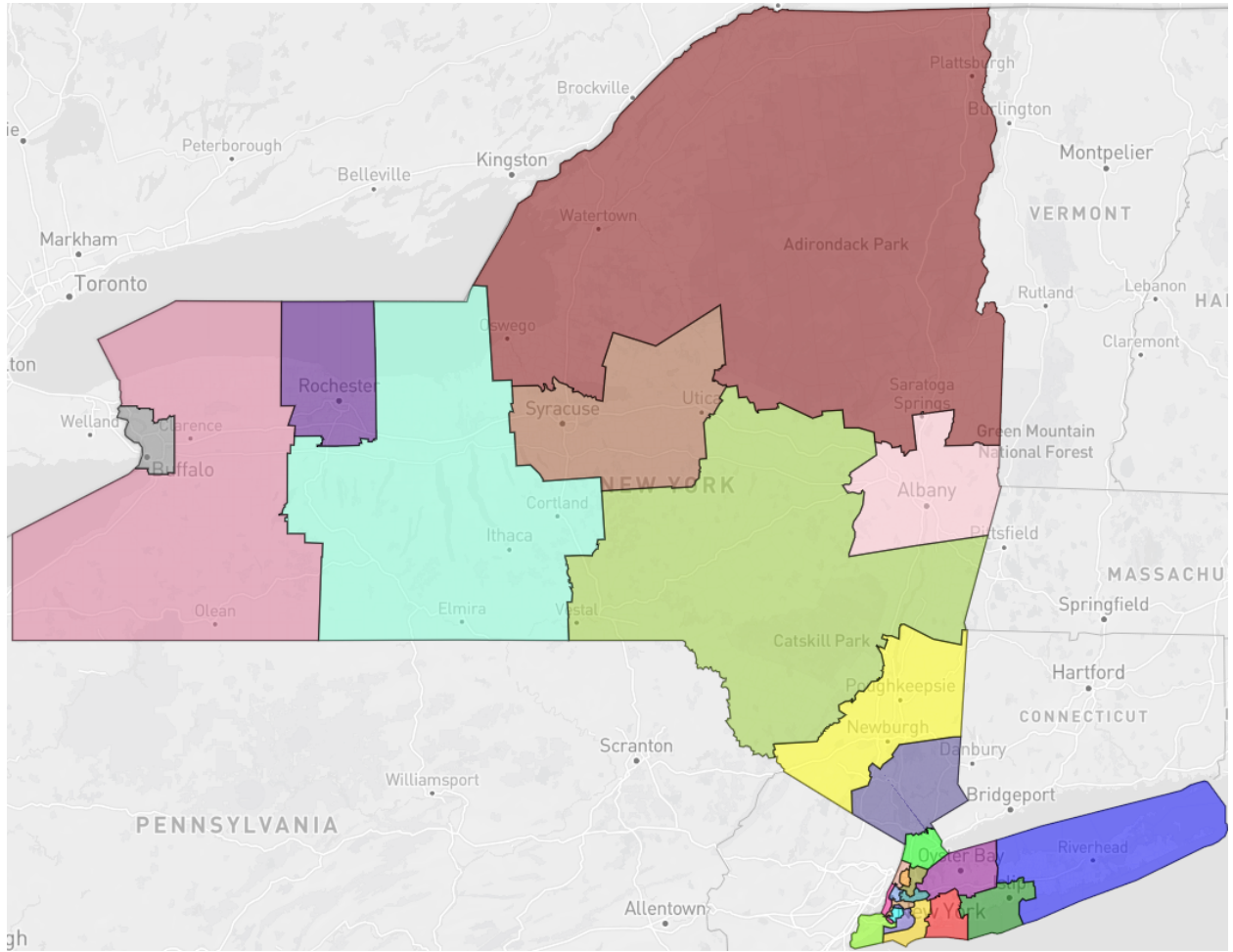
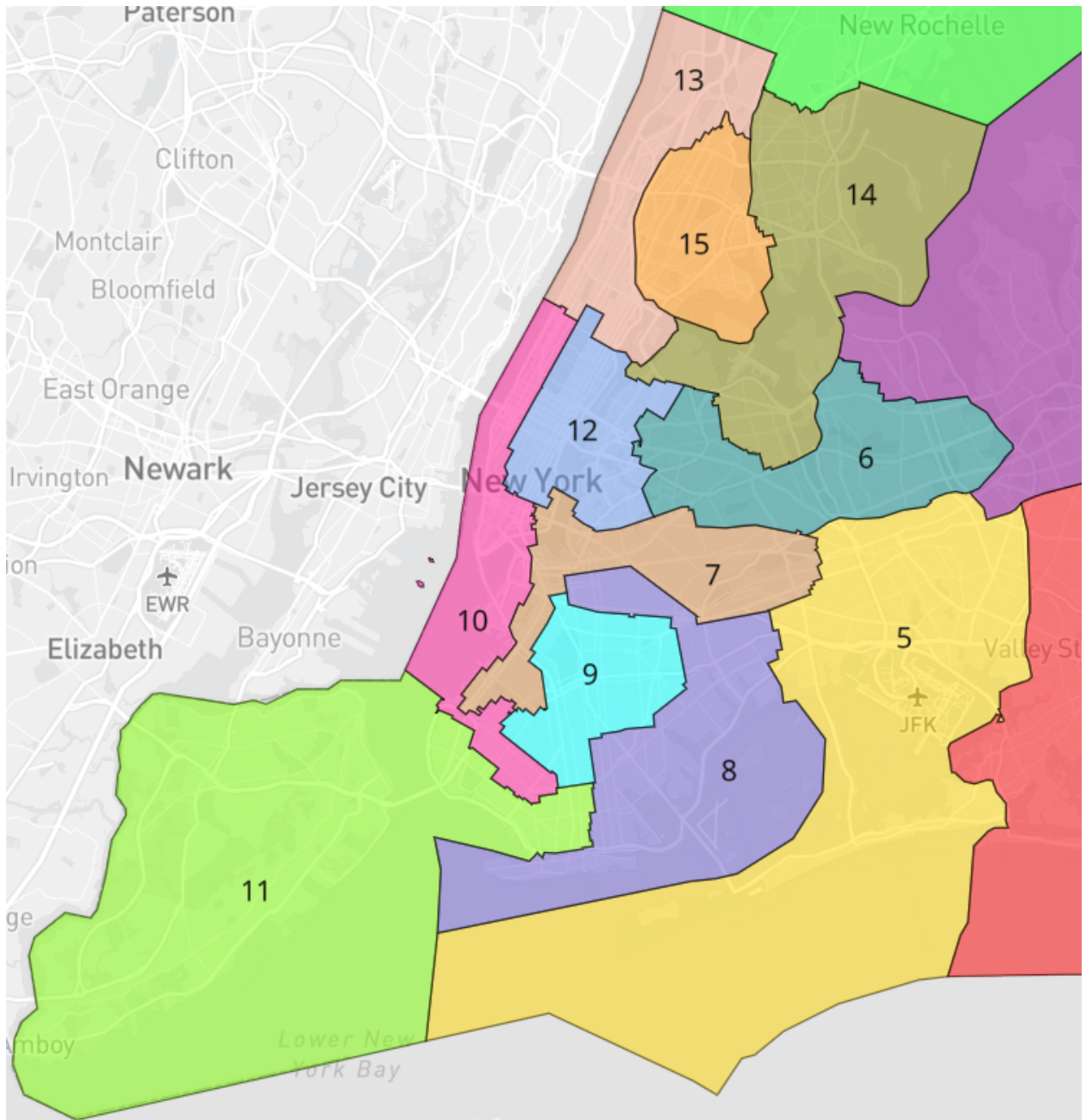


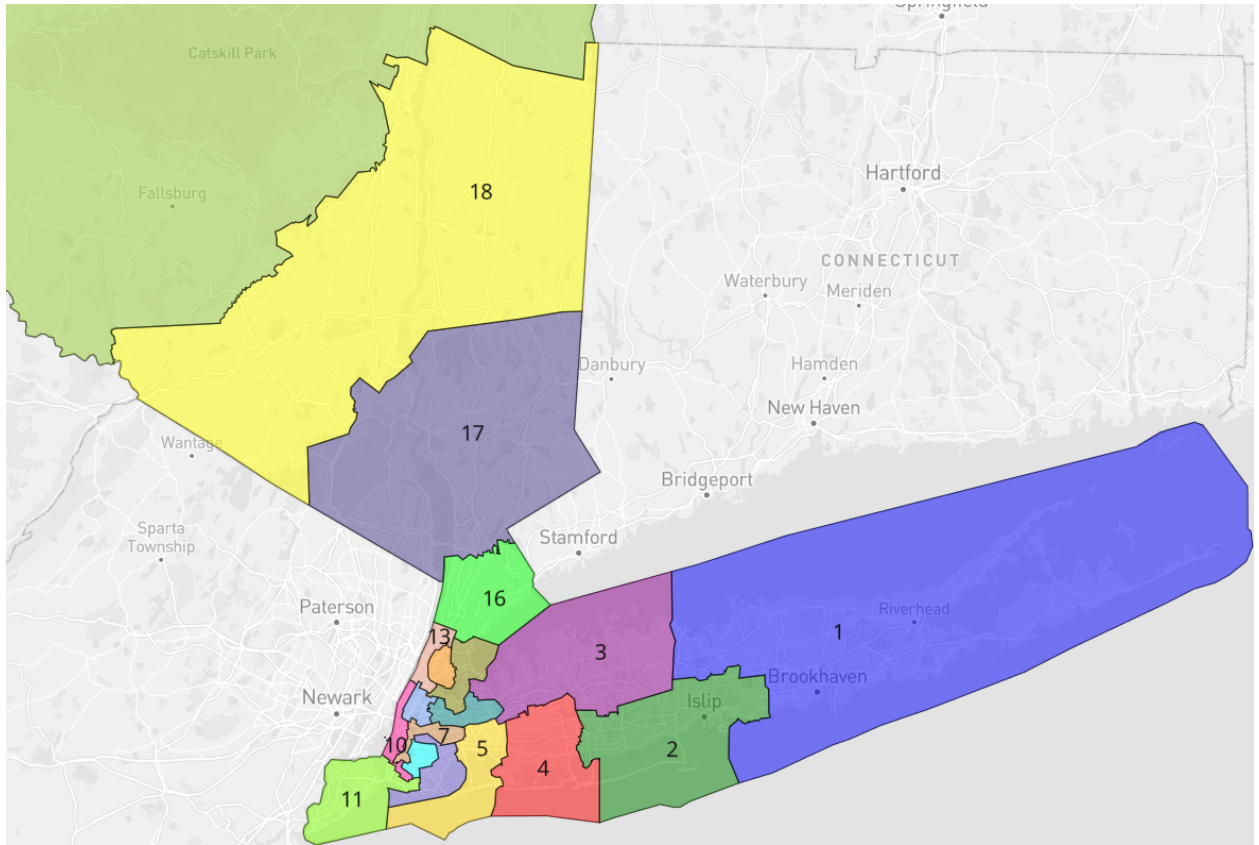
Proposal A

<https://davesredistricting.org/join/1ab3754a-f53d-47e7-a04a-37ac553af3a2>

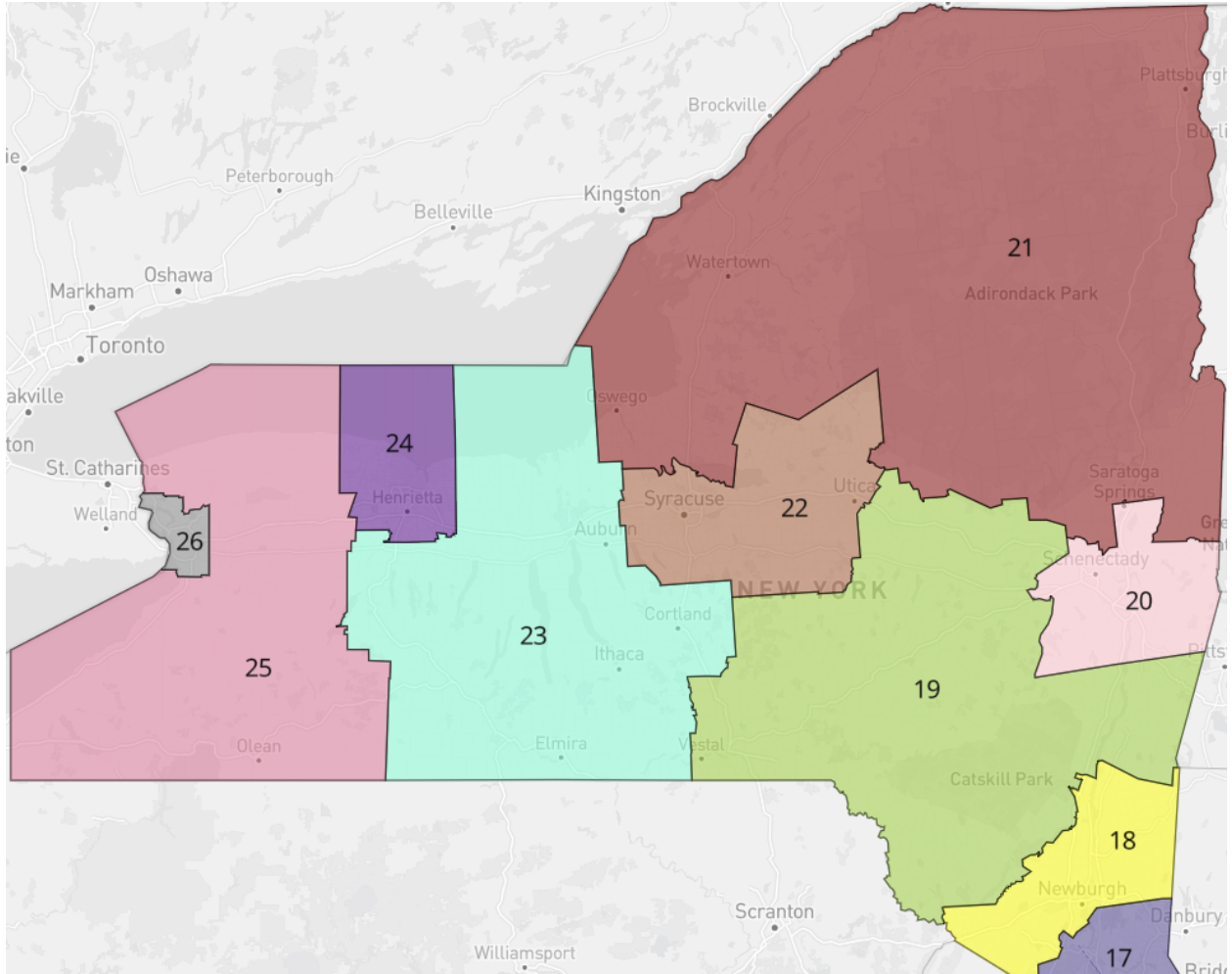




NYC Inset



NYC Metropolitan Area



Upstate

Districts Overview

District 1 - Suffolk County - Entire towns of Brookhaven, East Hampton, Riverhead, Shelter Island, Smithtown, Southampton, Southold. In the township of Islip, it keeps together Holtsville, only splitting Hauppauge.

District 2 - Nassau and Suffolk Counties - Babylon, most of Islip, part of Oyster Bay - East Massapequa, Massapequa Park, Bay from Farmingdale, South Farmingdale, Plainedge, Massapequa, North Massapequa - and Hempstead - Levittown, North Wantagh, Wantagh, Seaford, Bellmore (part)

District 3 - Queens, Nassau, Suffolk - Bayside Bay Terrace, Douglaston, Glen Oaks, Little Neck, Queens Village, and Whitestone in Queens; most of Oyster Bay, Glen Cove, and most of North Hempstead in Nassau County; Huntington in Suffolk County

District 4 - Nassau County - Long Beach, most of Hempstead; in North Hempstead it keeps together New Hyde Park, New Cassel, Westbury, Carle Place, Garden City Park, and most of Mineola

District 5 - Queens, plurality Black - Cambria Heights, Hollis, Howard Beach, Jamaica, Ozone Park, Richmond Hill, Rockaways, Rosedale, St. Albans, South Ozone Park, Springfield Gardens

District 6 - Queens, plurality Asian - Auburndale, Elmhurst, Flushing, Fresh Meadows, Forest Hills, Hillcrest, Kew Gardens Hills, Maspeth, Sunnyside, Woodside

District 7 - Brooklyn, Manhattan, and Queens, plurality Hispanic - Bushwick, Gowanus, Greenwood, Park Slope, and Sunset Park in Brooklyn; Lower East Side in Manhattan; Ridgewood, Glendale, and Woodhaven in Queens

District 8 - Brooklyn, plurality Black - Bedford-Stuyvesant, Brighton Beach, Brownsville, Canarsie, Coney Island, East New York, Flatlands, Manhattan Beach

District 9 - Brooklyn, plurality Black - Boro Park, Brownsville, Crown Heights, East Flatbush, Flatbush, Kensington, Midwood, Prospect Heights, Windsor Terrace

District 10 - Manhattan and Brooklyn, keeps together the largely Asian (Chinese) parts of Brooklyn; combines Chinatown with Sunset Park Asian communities, consolidating this voting bloc into one district - Chelsea, Chinatown, Financial District, Hell's Kitchen, Greenwich Village, Soho, Tribeca, Upper West Side, and West Village in Manhattan; - Brooklyn Heights, Cobble Hill, Dyker Heights, New Utrecht, Red Hook, and Sunset Park in Brooklyn

District 11 - Staten Island and Brooklyn - Bath Beach, Bay Ridge, Bensonhurst, Fort Hamilton, and Gravesend in Brooklyn

District 12 - Manhattan, Queens, Brooklyn - East Village, Flatiron District, Gramercy, Midtown, Murray Hill, Union Square, and Upper East Side in Manhattan; Astoria, Long Island City, and Sunnyside in Queens; Greenpoint and Williamsburg in Brooklyn

District 13 - The Bronx and Manhattan, plurality Hispanic - Bedford Park, Fieldston, Kingsbridge, Norwood, Riverdale, Spuyten Duyvil, and Woodlawn in The Bronx; East Harlem, Hamilton Heights, Harlem, Inwood, Morningside Heights, Manhattanville, Marble Hill, Randalls and Wards Islands and Washington Heights in Manhattan

District 14 - The Bronx and Queens, plurality Hispanic - Castle Hill, Co-op City, Morris Park, Parkchester, Pelham Bay, Pelham Gardens, Throggs Neck, Unionport, Van Nest, and Williamsbridge in The Bronx; College Point, Corona, East Elmhurst, Jackson Heights, and Steinway in Queens

District 15 - The Bronx; mostly Hispanic - Belmont, East Tremont, Fordham, High Bridge, Hunts Point, Melrose, Morrisania, Morris Heights Mott Haven, Point Morris, Rikers Island, Soundview, Tremont, University Heights, West Farms

District 16 - part of The Bronx (Wakefield, Eastchester), and southern Westchester (Eastchester, Greenburgh except for Elmsford, Fairview, and Tarrytown, Harrison, Mamaroneck, Mount Vernon, New Rochelle, Pelham, Rye (town), Rye (city), Scarsdale, White Plains, Yonkers)

District 17 - Putnam, Rockland Counties, part of Orange County (Highlands, Tuxedo, most of Woodbury), and northern Westchester County

District 18 - Dutchess County, most of Orange and Ulster Counties

District 19 - Mohawk Valley, Catskills - Broome, Chenango, Columbia, Delaware, Schoharie, Greene, Montgomery, Otsego, Sullivan Counties, and parts of Cortland, Fulton, Herkimer, Ulster Counties.

District 20 - Capital District - Albany, Schenectady, Rensselaer Counties, and part of Saratoga County

District 21 - North Country - Clinton, Essex, Franklin, Hamilton, Jefferson, Lewis, Oswego St. Lawrence, Warren, Washington Counties, and parts of Fulton, Herkimer, and Saratoga Counties

District 22 - Central NY, Syracuse-Utica MSAs - Oneida, Onondaga, Madison Counties, and part of Herkimer County (part of Schuyler)

District 23 - Southern Tier & Finger Lakes - Broome, Cayuga, Chemung, Schuyler, Seneca, Steuben, Tioga, Tompkins Wayne, Yates; most of Cortland, Livingston, and Ontario Counties

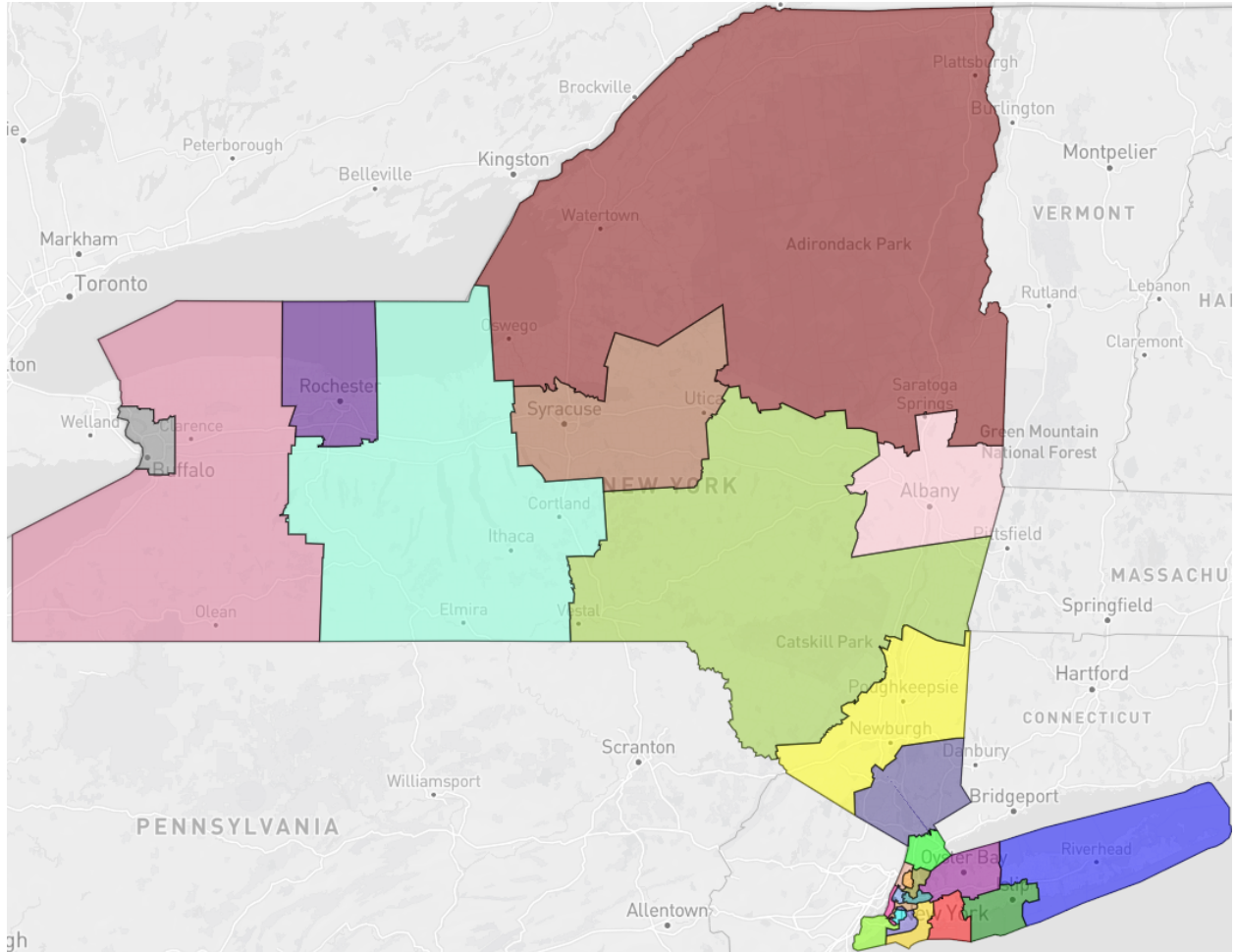
District 24 - Rochester MSA - Monroe County and part of Ontario County (most of Victor)

District 25 - Western NY - Allegany, Cattaraugus, Chautauqua, Genesee, Livingston (most of Portage), Orleans, Wyoming Counties; parts of Erie and Niagara Counties outside of 26th district

District 26 - Buffalo MSA - Amherst, Buffalo, Cheektowaga, Grand Island, Lackawanna, Niagara, North Tonawanda, Tonawanda (town), Tonawanda (city), West Seneca, and most of Wheatfield

Proposal A

<https://davesredistricting.org/join/1ab3754a-f53d-47e7-a04a-37ac553af3a2>



P.S. Many of the districts in both chambers were made before DRA removed Villages and Census Designated Places (CDP) from NY. For example, some Long Island districts may appear odd, but they still follow those Village or CDP boundaries. Other districts throughout the state, like those in Westchester, were affected by this change.

Alternative Proposal

I've provided an alternative plan in the link below. The only differences are in Districts 13, 14, and 15, in The Bronx, as well as Districts 19, 21, 22, 23.

In the Bronx - District 13 more closely resembles its current iteration, while districts 14 and 15 are more compact. The 14th combines the South Bronx with Queens, while the 15th remains in The Bronx stretching from Riverdale to Pelham Bay.

Upstate - The 19th District loses Fulton and Montgomery County, much of Herkimer County, and Broome County, for most of Oneida and Madison Counties. The 21st loses Oswego County and takes more of the Mohawk Valley. District 22 more closely resembles its current iteration. The 23rd takes more of the Binghamton area, while losing Cayuga and Wayne Counties.

Proposal B

<https://davesredistricting.org/join/49865d8e-2605-4d40-bb91-6b3f4a5f9569>

